







**NATIVE TITLE
DETERMINATION APPLICATION**
WAD 372/06
Mantjintjarra Ngalia 2
(WC06/006)

 **WAD 372/06 Mantjintjarra Ngalia 2 (WC06/006)**

NOTE: To determine areas subject to claim within the external boundary, reference to the application description is necessary.

Map created by: Geospatial Services,
National Native Title Tribunal (17/11/2008)
Application boundary compiled by NNTT from data
sourced from & used with the permission of DLI (WA)
Non-Freehold data sourced from Landgate, WA (July 2008).

Land Tenure

-  Convertible Leases
-  Other Leases
-  Pastoral Leases
-  Reserves/Parks
-  Unallocated Land
-  Freehold or unknown

The Registrar, the National Native Title Tribunal and its staff, members and agents and the Commonwealth (collectively the Commonwealth) accept no liability and give no undertakings, guarantees or warranties concerning the accuracy, completeness or fitness for purpose of the information provided. In return for you receiving this information you agree to release and indemnify the Commonwealth and third party data suppliers in respect of all claims, expenses, losses, damages and costs arising directly or indirectly from your use of the information and the use of the information you obtained by any third party.



Latitude and Longitude based on Geocentric Datum of Australia 1994
Non Projection

Map Ref: 20081117_WC06_006_Tenure_A3L.pdf
GeoTrack: 2008/1903



Copyright © Commonwealth of Australia

Location Diagram

